TENNESSEE D.O.T.
DESIGN DIVISION
FILE NO.

NORTHING	EASTING	ELEVATION	NUMBER
539113.08026	1836859.12492	612.77420	BM-334

POINT#	NORTH(Y)	EAST(X)	ELEV(Z)	STATION	OFFSET
CP-16	539186.44	1836724.58	616.13	413+49.95	54.69 LT.

TYPE	YEAR	PROJECT NO.	SHEET NO.
R.O.W.	2009	STP-99(29)	4

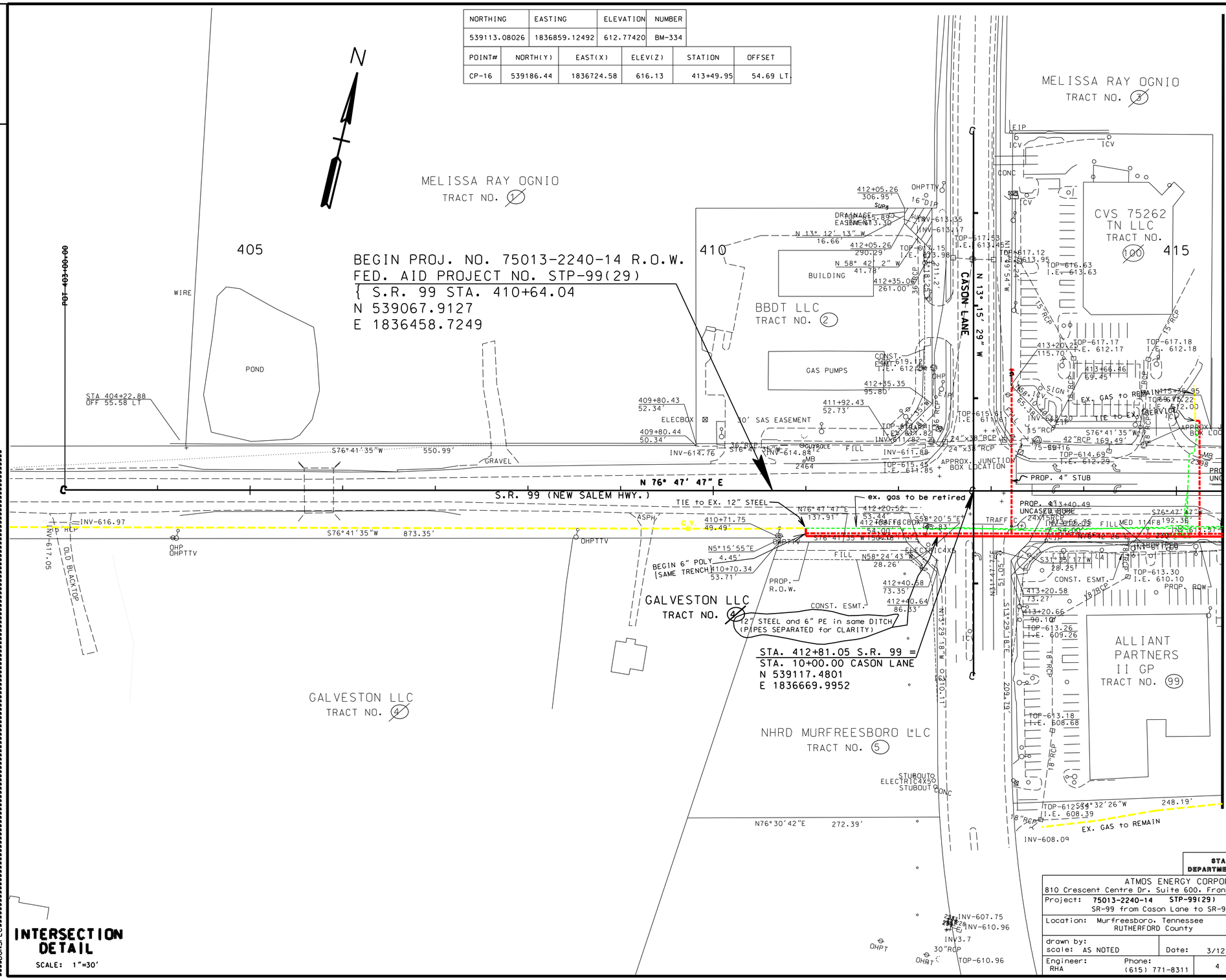

INTERSECTION DETAIL
SCALE: 1"=30'

"ROW PLANS"

LEGEND	
STYLE	ITEM
	SLOPE EASEMENT
	CONSTRUCTION EASEMENT

NOTE: SEE U-1 SHEETS FOR ABANDONED UTILITY LOCATIONS.

COORDINATE VALUES ARE NAD/83(1995) AND ARE DATUM ADJUSTED BY THE FACTOR 1.0000757 & TIED TO THE TGN VERTICAL DATUM IS NAVD 1988.

STATE OF TENNESSEE
DEPARTMENT OF TRANSPORTATION

ATMOS ENERGY CORPORATION
810 Crescent Centre Dr. Suite 600. Franklin. TN 37067-6226

Project: 75013-2240-14 STP-99(29) SR-99 from Cason Lane to SR-96		Revision Dates 1 nn/nn/nnnn
Location: Murfreesboro. Tennessee RUTHERFORD County		2 3 4
drawn by: scale: AS NOTED	Date: 3/12/2010	
Engineer: RHA	Phone: (615) 771-8311	4
		Sheet: Un-nn n of n

STATE OF TENNESSEE
DEPARTMENT OF TRANSPORTATION

PRESENT LAYOUT

STA. BEGIN TO STA. 415+50

SCALE: 1"= 50'

$$$$SYTIME$$$$$$$$
$$$$DGNSPEC$$$$$$$$

TENNESSEE D.O.T.	DESIGN DIVISION	FILE NO.

TYPE	YEAR	PROJECT NO.	SHEET NO.
R.O.W.	2009	STP-99(29)	5

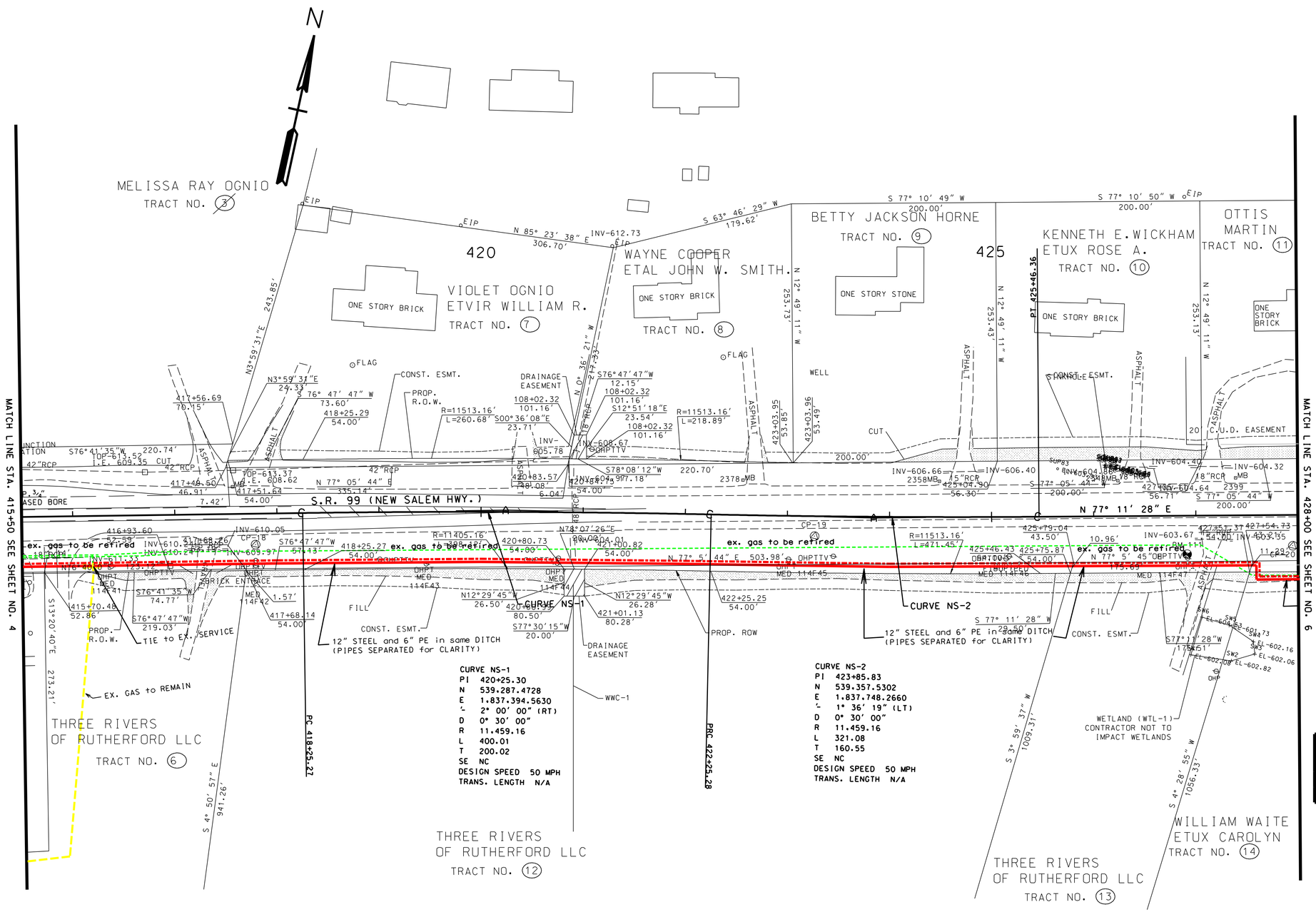

CURVE NS-1
PI 420+25.30
N 539.287.4728
E 1.837.394.5630
∆ 2° 00' 00" (RT)
D 0° 30' 00"
R 11.459.16
L 400.01
T 200.02
SE NC
DESIGN SPEED 50 MPH
TRANS. LENGTH N/A

CURVE NS-2
PI 423+85.83
N 539.357.5302
E 1.837.748.2660
∆ 1° 36' 19" (LT)
D 0° 30' 00"
R 11.459.16
L 321.08
T 160.55
SE NC
DESIGN SPEED 50 MPH
TRANS. LENGTH N/A

NORTHING	EASTING	ELEVATION	NUMBER
539388.45048	1838054.42374	606.76546	BM-111

POINT#	NORTH(Y)	EAST(X)	ELEV(Z)	STATION	OFFSET
CP-18	539201.61	1837161.48	610.83	417+78.77	30.35 RT.
CP-19	539327.28	1837694.30	608.83	423+26.90	19.63 RT.
CP-20	539418.78	1838153.75	603.97	427+94.84	30.16 RT.

"ROW PLANS"

LEGEND	
STYLE	ITEM
	SLOPE EASEMENT
	CONSTRUCTION EASEMENT

NOTE: SEE U-1 SHEETS FOR ABANDONED UTILITY LOCATIONS.

COORDINATE VALUES ARE NAD/83(1995) AND ARE DATUM ADJUSTED BY THE FACTOR 1.0000757 & TIED TO THE TORN VERTICAL DATUM IS NAVD 1988.

STATE OF TENNESSEE
DEPARTMENT OF TRANSPORTATION

ATMOS ENERGY CORPORATION
810 Crescent Centre Dr. Suite 600, Franklin, TN 37067-6226

Project: 75013-2240-14 STP-99(29)
SR-99 from Cason Lane to SR-96

Location: Murfreesboro, Tennessee
RUTHERFORD County

drawn by:
scale: AS NOTED
Date: 3/12/2010

Engineer: RHA
Phone: (615) 771-8311

5

Revision Dates
1 nn/nn/nnnn
2
3
4

Sheet: Un-nn
n of n

STATE OF TENNESSEE
DEPARTMENT OF TRANSPORTATION

PRESENT LAYOUT

STA. 415+50 TO STA. 428+00

SCALE: 1"= 50'

$$$$SYTIME$$$$$$$
$$$$DGNSPEC$$$$$$$

TENNESSEE D.O.T.
DESIGN DIVISION
FILE NO.

TYPE	YEAR	PROJECT NO.	SHEET NO.
R.O.W.	2009	STP-99(29)	6

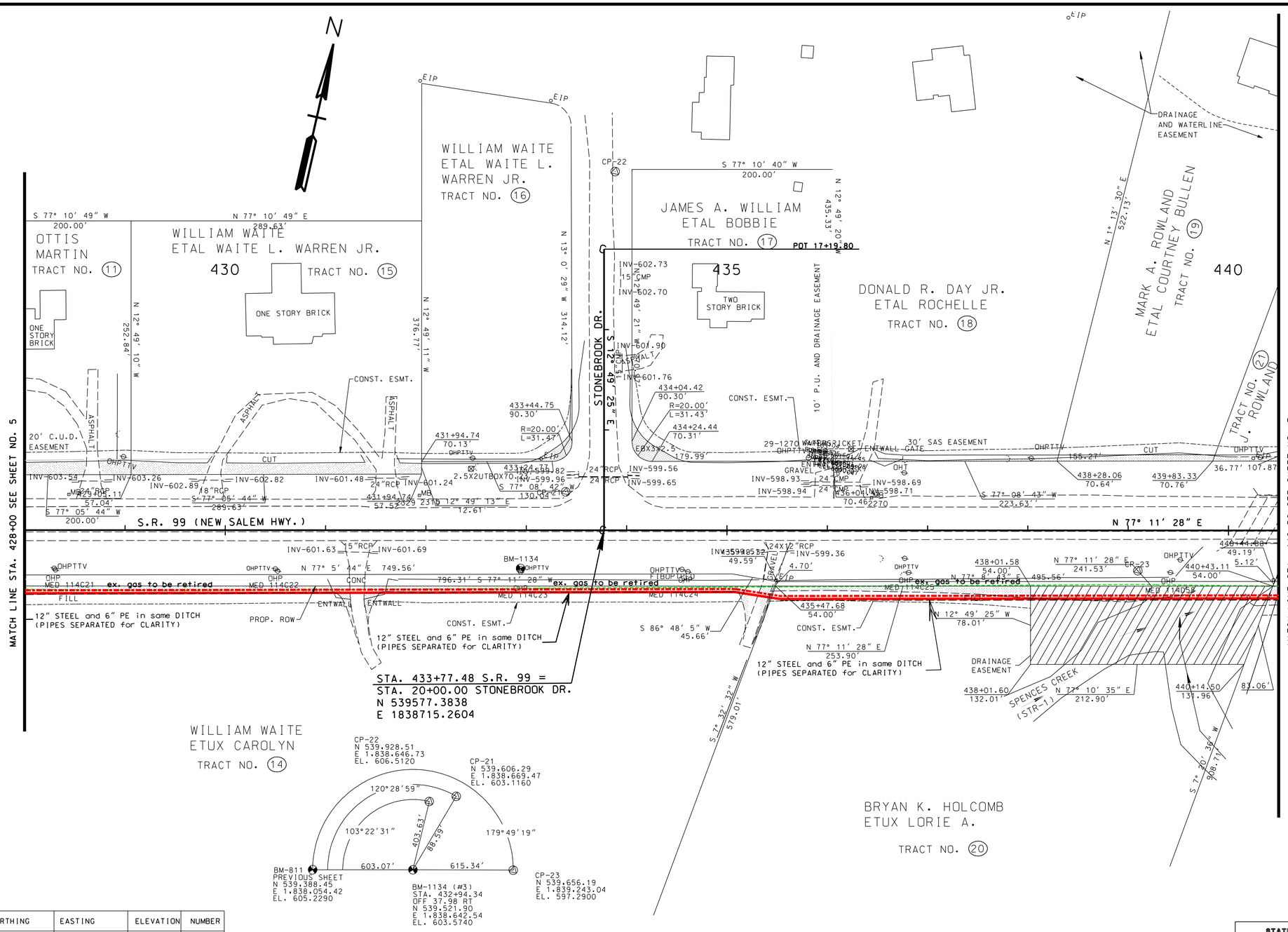

NORTHING	EASTING	ELEVATION	NUMBER
539521.90104	1838642.54477	603.58660	BM-1134

POINT#	NORTH(Y)	EAST(X)	ELEV(Z)	STATION	OFFSET
CP-21	539606.29	1838669.47	603.12	433+39.30	38.35 LT.
CP-22	539928.51	1838646.73	606.51	433+88.56	357.60 LT.
CP-23	539656.19	1839243.04	597.29	439+09.66	40.15 RT.

"ROW PLANS"

LEGEND	
STYLE	ITEM
	SLOPE EASEMENT
	CONSTRUCTION EASEMENT

NOTE: SEE U-1 SHEETS FOR ABANDONED UTILITY LOCATIONS.

COORDINATE VALUES ARE NAD/83(1995) AND ARE DATUM ADJUSTED BY THE FACTOR 1.0000757 & TIED TO THE TGRN VERTICAL DATUM IS NAVD 1988.

STATE OF TENNESSEE
DEPARTMENT OF TRANSPORTATION

ATMOS ENERGY CORPORATION
810 Crescent Centre Dr. Suite 600, Franklin, TN 37067-6226

Project: 75013-2240-14 STP-99(29)
SR-99 from Cason Lane to SR-96

Location: Murfreesboro, Tennessee
RUTHERFORD County

drawn by:
scale: AS NOTED
Date: 3/12/2010

Engineer: RHA
Phone: (615) 771-8311

6

Revision Dates
1 nn/nn/nnnn
2
3
4

Sheet: Un-nn
n of n

STATE OF TENNESSEE
DEPARTMENT OF TRANSPORTATION

PRESENT LAYOUT

STA. 428+00 TO STA. 440+50

SCALE: 1"= 50'

$$$$SYTIME$$$$$$$
$$$$DGNSPEC$$$$$$$

TENNESSEE D.O.T.
DESIGN DIVISION
FILE NO.

TYPE	YEAR	PROJECT NO.	SHEET NO.
R.O.W.	2009	STP-99(29)	7

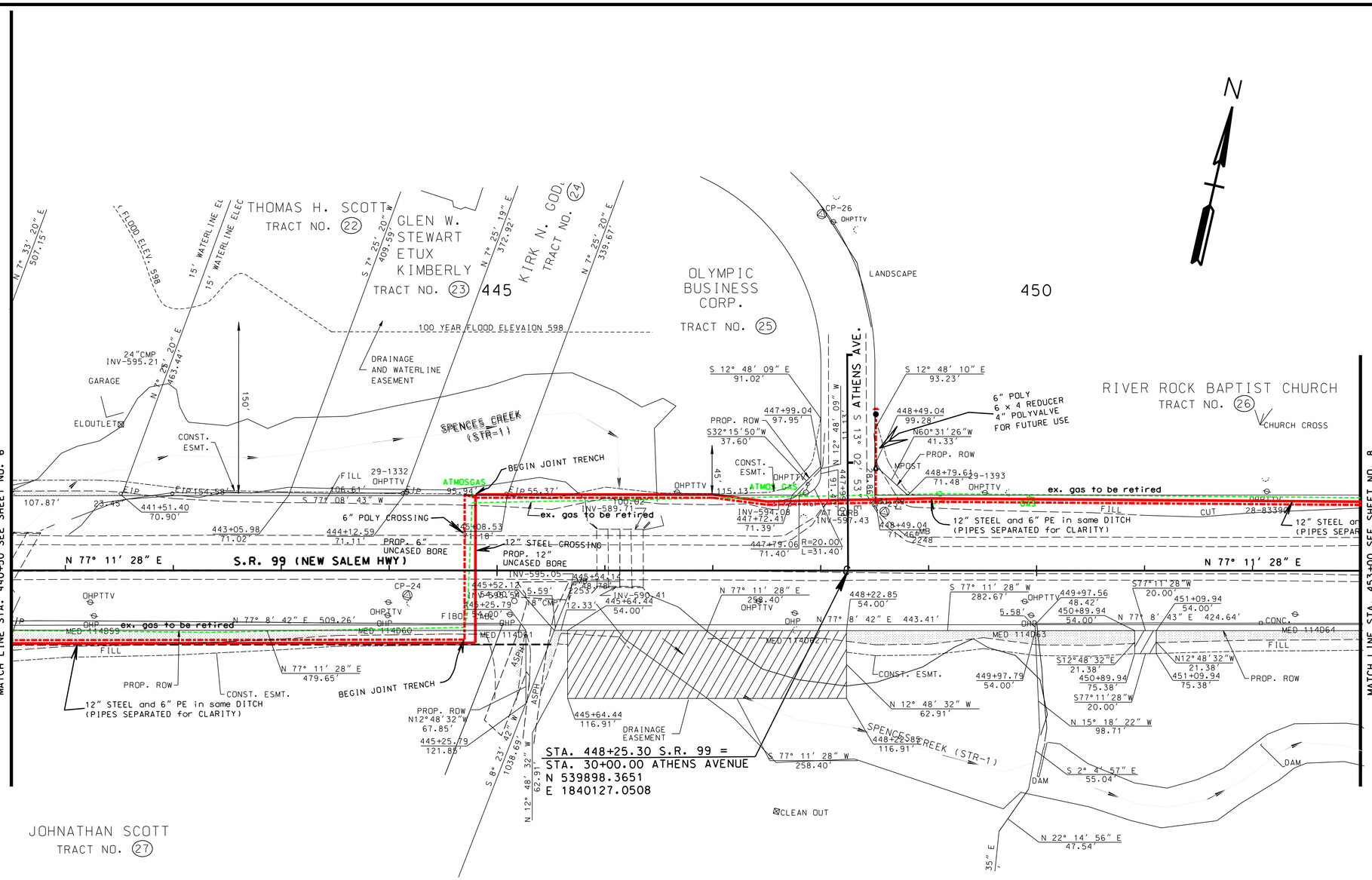

LEGEND	
STYLE	ITEM
	SLOPE EASEMENT
	CONSTRUCTION EASEMENT

POINT#	NORTH(Y)	EAST(X)	ELEV(Z)	STATION	OFFSET
CP-24	539785.55	1839733.90	598.18	444+16.98	22.83 RT.
CP-25	539959.07	1840147.79	597.46	448+59.05	54.61 LT.
CP-26	540215.25	1840029.95	602.15	448+00.93	330.54 LT.

"ROW PLANS"

NOTE: SEE U-1 SHEETS FOR ABANDONED UTILITY LOCATIONS.

COORDINATE VALUES ARE NAD/83(1995) AND ARE DATUM ADJUSTED BY THE FACTOR 1.0000757 & TIED TO THE TGPN VERTICAL DATUM IS NAVD 1988.

STATE OF TENNESSEE
DEPARTMENT OF TRANSPORTATION

ATMOS ENERGY CORPORATION
810 Crescent Centre Dr. Suite 600. Franklin. TN 37067-6226

Project: 75013-2240-14 STP-99(29)
SR-99 from Cason Lane to SR-96

Location: Murfreesboro. Tennessee
RUTHERFORD County

drawn by:
scale: AS NOTED
Date: 3/12/2010

Engineer: RHA
Phone: (615) 771-8311

7

Revision Dates
1 nn/nn/nnnn
2
3
4

Sheet: Un-nn
n of n

STATE OF TENNESSEE
DEPARTMENT OF TRANSPORTATION

PRESENT LAYOUT

STA. 440+50 TO STA. 453+00

SCALE: 1"= 50'

$$$$SYTIME$$$$$$$$
$$$$DGNSPEC$$$$$$$$

TENNESSEE D.O.T.
DESIGN DIVISION
FILE NO.

TYPE	YEAR	PROJECT NO.	SHEET NO.
R.O.W.	2009	STP-99(29)	8

LEGEND	
STYLE	ITEM
	SLOPE EASEMENT
	CONSTRUCTION EASEMENT

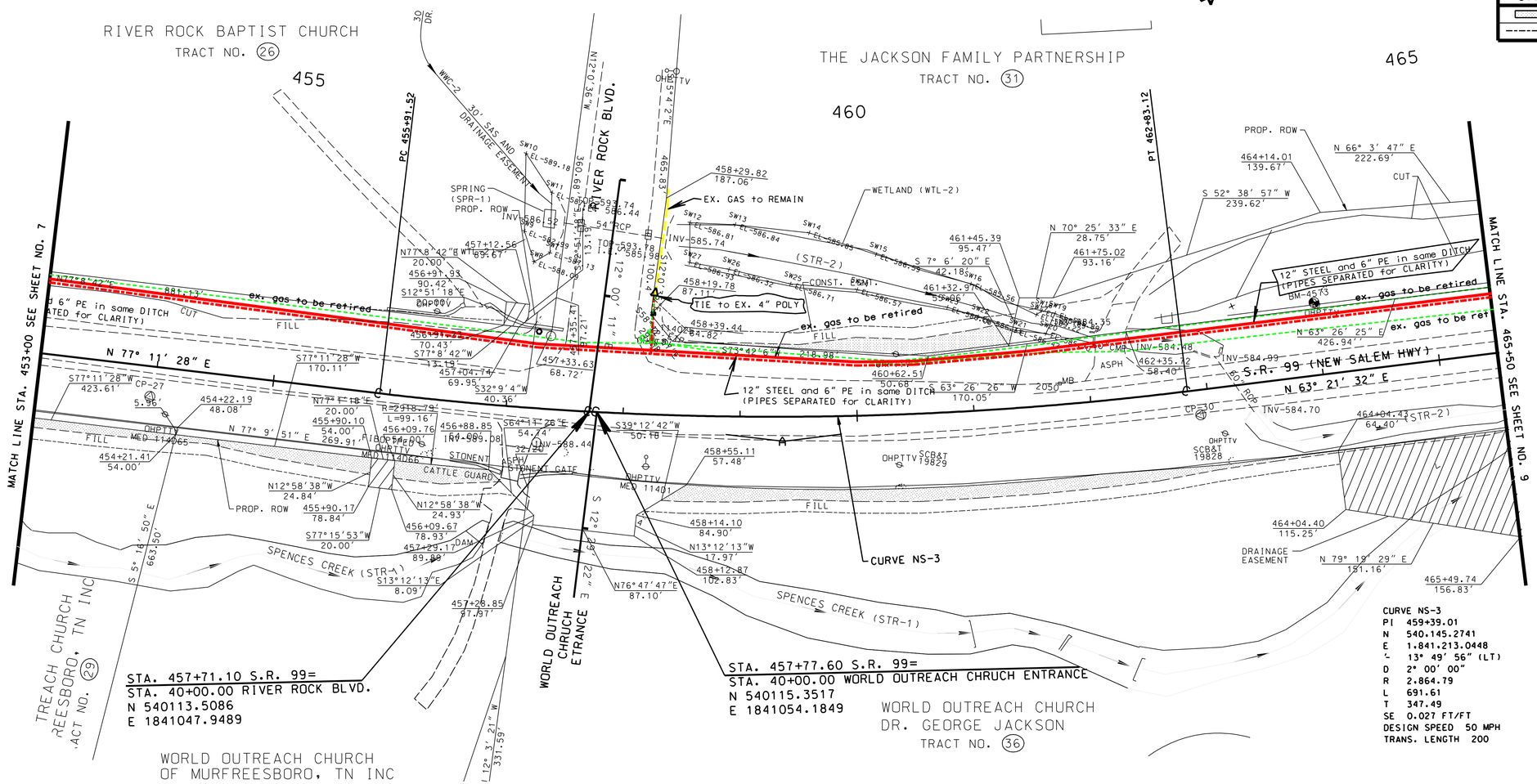

CURVE NS-3
PI 459+39.01
N 540.145.2741
E 1.841.213.0448
Δ 13° 49' 56" (LT)
D 2° 00' 00"
R 2.864.79
L 691.61
T 347.49
SE 0.027 FT/FT
DESIGN SPEED 50 MPH
TRANS. LENGTH 200

NORTHING	EASTING	ELEVATION	NUMBER
540403.66000	1840993.57000	590.34000	BM-4277
540159.90050	1841312.03646	588.66928	BM-4573

POINT#	NORTH(Y)	EAST(X)	ELEV(Z)	STATION	OFFSET
CP-27	539999.99	1840689.88	595.29	453+96.71	25.67 RT.
CP-30	540285.96	1841541.13	591.68	462+92.04	21.35 RT.

"ROW PLANS"

NOTE: SEE U-1 SHEETS FOR ABANDONED UTILITY LOCATIONS.

COORDINATE VALUES ARE NAD/83(1995) AND ARE DATUM ADJUSTED BY THE FACTOR 1.0000757 & TIED TO THE TGRN VERTICAL DATUM IS NAVD 1988.

STATE OF TENNESSEE
DEPARTMENT OF TRANSPORTATION

ATMOS ENERGY CORPORATION
810 Crescent Centre Dr. Suite 600, Franklin, TN 37067-6226

Project: 75013-2240-14 STP-99(29)
SR-99 from Cason Lane to SR-96

Location: Murfreesboro, Tennessee
RUTHERFORD County

drawn by:
scale: AS NOTED
Date: 3/12/2010

Engineer: RHA
Phone: (615) 771-8311

8

Revision Dates
1 nn/nn/nnnn
2
3
4

Sheet: Un-nn
n of n

STATE OF TENNESSEE
DEPARTMENT OF TRANSPORTATION

PRESENT LAYOUT

STA. 453+00 TO STA. 465+50

SCALE: 1"= 50'

$$$$SYTIME$$$$$$$
$$$$DGNSPEC$$$$$$$

TENNESSEE D.O.T.
DESIGN DIVISION
FILE NO.

TYPE	YEAR	PROJECT NO.	SHEET NO.
R.O.W.	2009	STP-99(29)	9

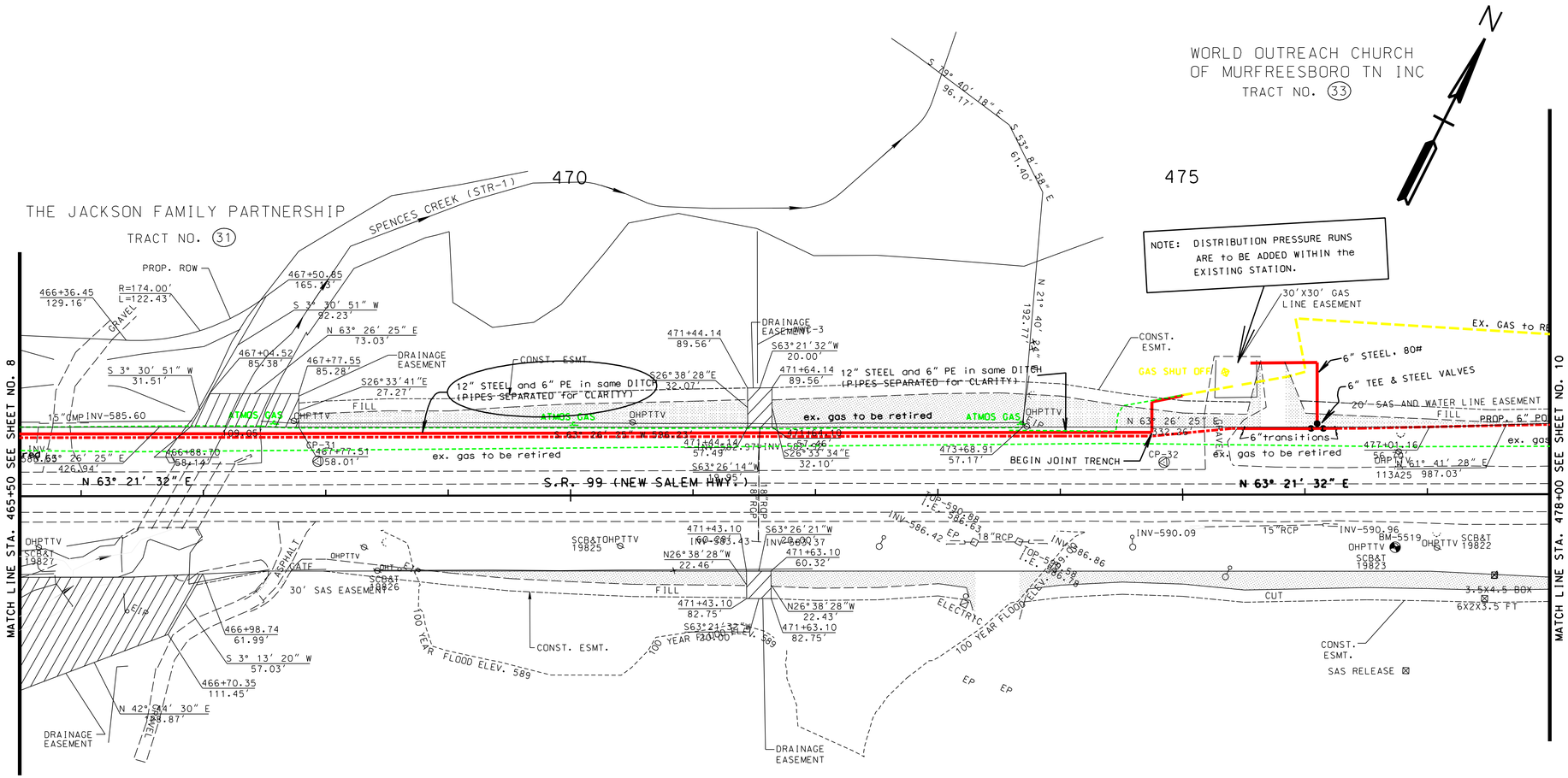

LEGEND	
STYLE	ITEM
	SLOPE EASEMENT
	CONSTRUCTION EASEMENT

NORTHING	EASTING	ELEVATION	NUMBER
540885.98000	1842785.8400	595.7590	BM-5519

POINT#	NORTH(Y)	EAST(X)	ELEV(Z)	STATION	OFFSET
CP-31	540555.32	1841967.27	589.84	466+93.71	28.33 LT.
CP-32	540863.65	1842585.96	590.94	474+84.97	26.49 LT.

"ROW PLANS"

NOTE: SEE U-1 SHEETS FOR ABANDONED UTILITY LOCATIONS.

COORDINATE VALUES ARE NAD/83(1995) AND ARE DATUM ADJUSTED BY THE FACTOR 1.0000757 & TIED TO THE TGN VERTICAL DATUM IS NAVD 1988.

STATE OF TENNESSEE
DEPARTMENT OF TRANSPORTATION

ATMOS ENERGY CORPORATION
810 Crescent Centre Dr. Suite 600, Franklin, TN 37067-6226

Project: 75013-2240-14 STP-99(29)
SR-99 from Cason Lane to SR-96

Location: Murfreesboro, Tennessee
RUTHERFORD County

drawn by:
scale: AS NOTED
Date: 3/12/2010

Engineer: RHA
Phone: (615) 771-8311
9

Revision Dates
1 nn/nn/nnnn
2
3
4

Sheet: Un-nn
n of n

STATE OF TENNESSEE
DEPARTMENT OF TRANSPORTATION

PRESENT LAYOUT

STA. 465+50 TO STA. 478+00

SCALE: 1"= 50'

$$$$SYTIME$$$$$$$
$$$$DGNSPEC$$$$$$$

TENNESSEE D.O.T.
DESIGN DIVISION
FILE NO.

TYPE	YEAR	PROJECT NO.	SHEET NO.
R.O.W.	2009	STP-99(29)	10

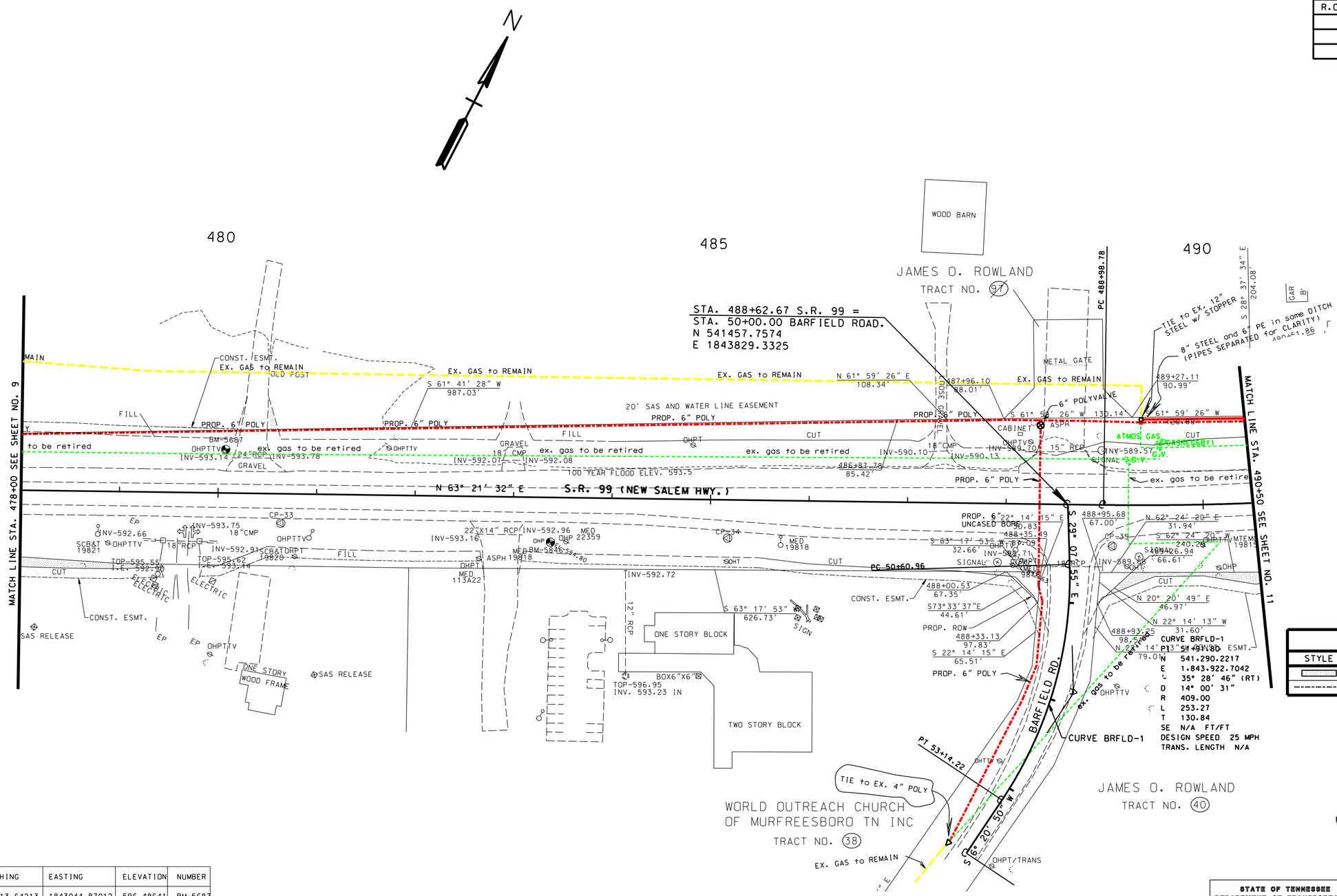

LEGEND	
STYLE	ITEM
	SLOPE EASEMENT
	CONSTRUCTION EASEMENT

NORTHING	EASTING	ELEVATION	NUMBER
541113.64213	1843044.87012	596.48641	BM-5687
541484.16230	1843969.38184	594.18712	BM-5846

POINT#	NORTH(Y)	EAST(X)	ELEV(Z)	STATION	OFFSET
CP-33	541072.92	1843128.93	595.46	480+64.13	29.91 RT.
CP-34	541268.33	1843538.45	593.26	485+17.80	38.87 RT.
CP-35	541440.89	1843888.79	593.85	489+08.18	41.74 RT.

"ROW PLANS"

NOTE: SEE U-1 SHEETS FOR ABANDONED UTILITY LOCATIONS.

COORDINATE VALUES ARE NAD/83(1995) AND ARE DATUM ADJUSTED BY THE FACTOR 1.0000757 & TIED TO THE TCRN VERTICAL DATUM IS NAVD 1988.

STATE OF TENNESSEE
DEPARTMENT OF TRANSPORTATION

ATMOS ENERGY CORPORATION
810 Crescent Centre Dr. Suite 600, Franklin, TN 37067-6226

Project: 75013-2240-14 STP-99(29)
SR-99 from Cason Lane to SR-96

Location: Murfreesboro, Tennessee
RUTHERFORD County

drawn by:
scale: AS NOTED Date: 3/12/2010

Engineer: RHA Phone: (615) 771-8311

10

Revision Dates
1 nn/nn/nnnn
2
3
4

Sheet: Un-nn
n of n

STATE OF TENNESSEE
DEPARTMENT OF TRANSPORTATION

PRESENT LAYOUT

STA. 478+00 TO STA. 490+50

SCALE: 1"= 50'

$$$$SYTIME$$$$$$$
$$$$DGNSPEC$$$$$$$

TENNESSEE D.O.T.
DESIGN DIVISION
FILE NO.

NORTHING	EASTING	ELEVATION	NUMBER
542079.3500	1844715.9700	596.6515	BM-6777

POINT#	NORTH(Y)	EAST(X)	ELEV(Z)	STATION	OFFSET
CP-37	541766.98	1844376.97	597.77	494+88.84	30.34 RT.
CP-6770	542062.89	1844691.13	606.51	499+16.59	26.04 RT.

TYPE	YEAR	PROJECT NO.	SHEET NO.
R.O.W.	2009	STP-99(29)	11

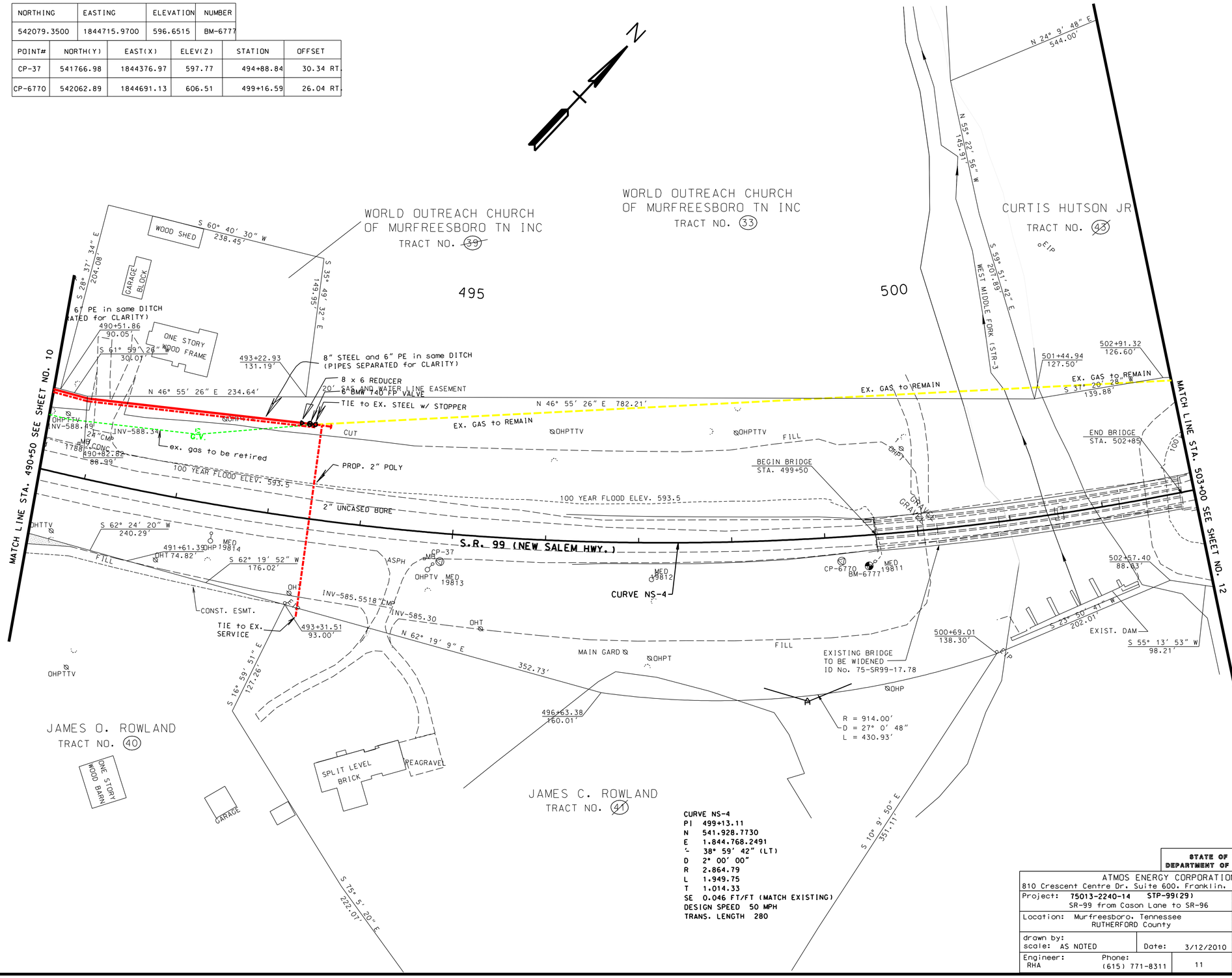

LEGEND	
STYLE	ITEM
	SLOPE EASEMENT
	CONSTRUCTION EASEMENT

CURVE NS-4
PI 499+13.11
N 541.928.7730
E 1.844.768.2491
Δ 38° 59' 42" (LT)
D 2° 00' 00"
R 2.864.79
L 1.949.75
T 1.014.33
SE 0.046 FT/FT (MATCH EXISTING)
DESIGN SPEED 50 MPH
TRANS. LENGTH 280

"ROW PLANS"

NOTE: SEE U-1 SHEETS FOR ABANDONED UTILITY LOCATIONS.

COORDINATE VALUES ARE NAD/83(1995) AND ARE DATUM ADJUSTED BY THE FACTOR 1.0000757 & TIED TO THE TGN VERTICAL DATUM IS NAVD 1988.

STATE OF TENNESSEE
DEPARTMENT OF TRANSPORTATION

ATMOS ENERGY CORPORATION
810 Crescent Centre Dr. Suite 600, Franklin, TN 37067-6226

Project: 75013-2240-14 STP-99(29)
SR-99 from Cason Lane to SR-96

Location: Murfreesboro, Tennessee
RUTHERFORD County

drawn by:
scale: AS NOTED
Date: 3/12/2010

Engineer: RHA
Phone: (615) 771-8311

11

Revision Dates
1 nn/nn/nnnn
2
3
4

Sheet: Un-nn
n of n

STATE OF TENNESSEE
DEPARTMENT OF TRANSPORTATION

PRESENT LAYOUT

STA. 490+50 TO STA. 503+00

SCALE: 1"= 50'

$$$$SYTIME$$$$$$$
$$$$DGNSPEC$$$$$$$

TYPE	YEAR	PROJECT NO.	SHEET NO.
R.O.W.	2009	STP-99(29)	12

TENNESSEE D.O.T.
DESIGN DIVISION
FILE NO.

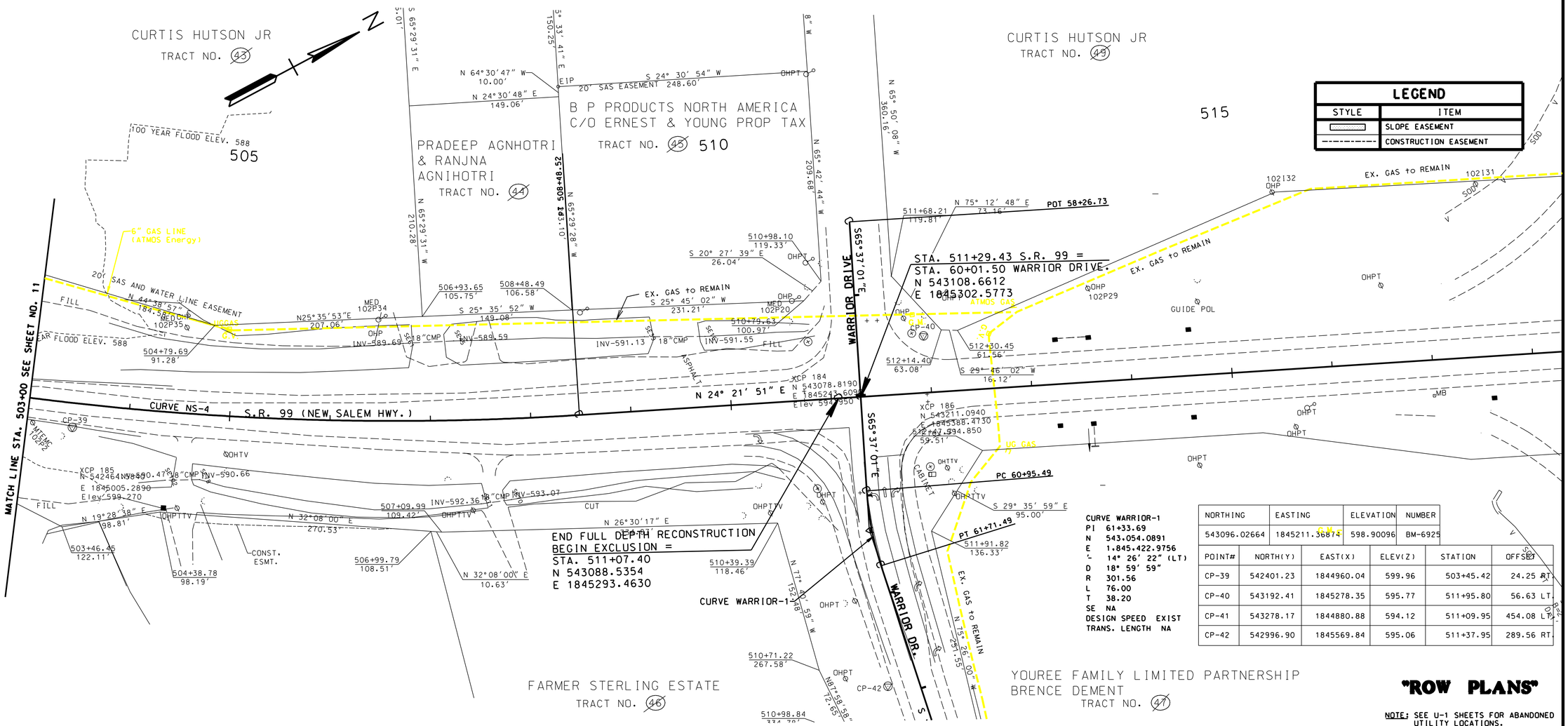

LEGEND

STYLE	ITEM
	SLOPE EASEMENT
	CONSTRUCTION EASEMENT

CURVE WARRIOR-1
PI 61+33.69
N 543,054.0891
E 1,845,422.9756
Δ 14° 26' 22" (LT)
D 18° 59' 59"
R 301.56
L 76.00
T 38.20
SE NA
DESIGN SPEED EXIST
TRANS. LENGTH NA

NORTHING	EASTING	ELEVATION	NUMBER
543096.02664	1845211.36874	598.90096	BM-6925

POINT#	NORTH(Y)	EAST(X)	ELEV(Z)	STATION	OFFSET
CP-39	542401.23	1844960.04	599.96	503+45.42	24.25 RT.
CP-40	543192.41	1845278.35	595.77	511+95.80	56.63 LT.
CP-41	543278.17	1844880.88	594.12	511+09.95	454.08 LT.
CP-42	542996.90	1845569.84	595.06	511+37.95	289.56 RT.

"ROW PLANS"

NOTE: SEE U-1 SHEETS FOR ABANDONED UTILITY LOCATIONS.

COORDINATE VALUES ARE NAD/83(1995) AND ARE DATUM ADJUSTED BY THE FACTOR 1.0000757 & TIED TO THE TCRN VERTICAL DATUM IS NAVD 1988.

STATE OF TENNESSEE
DEPARTMENT OF TRANSPORTATION

ATMOS ENERGY CORPORATION
810 Crescent Centre Dr. Suite 600, Franklin, TN 37067-6226

Project: 75013-2240-14 STP-99(29)
SR-99 from Cason Lane to SR-96

Location: Murfreesboro, Tennessee
RUTHERFORD County

drawn by:
scale: AS NOTED
Date: 3/12/2010

Engineer: RHA
Phone: (615) 771-8311
12

Revision Dates
1 nn/nn/nnnn
2
3
4

Sheet: Un-nn
n of n

STATE OF TENNESSEE
DEPARTMENT OF TRANSPORTATION

PRESENT LAYOUT

STA. 503+00 TO STA. 515+50

SCALE: 1"= 50'

$$$$$SYTIME$$$$$$$
$$$$DGNSPEC$$$$$$$

TENNESSEE D.O.T.
DESIGN DIVISION
FILE NO.

TYPE	YEAR	PROJECT NO.	SHEET NO.
R.O.W.	2009	STP-99(29)	13

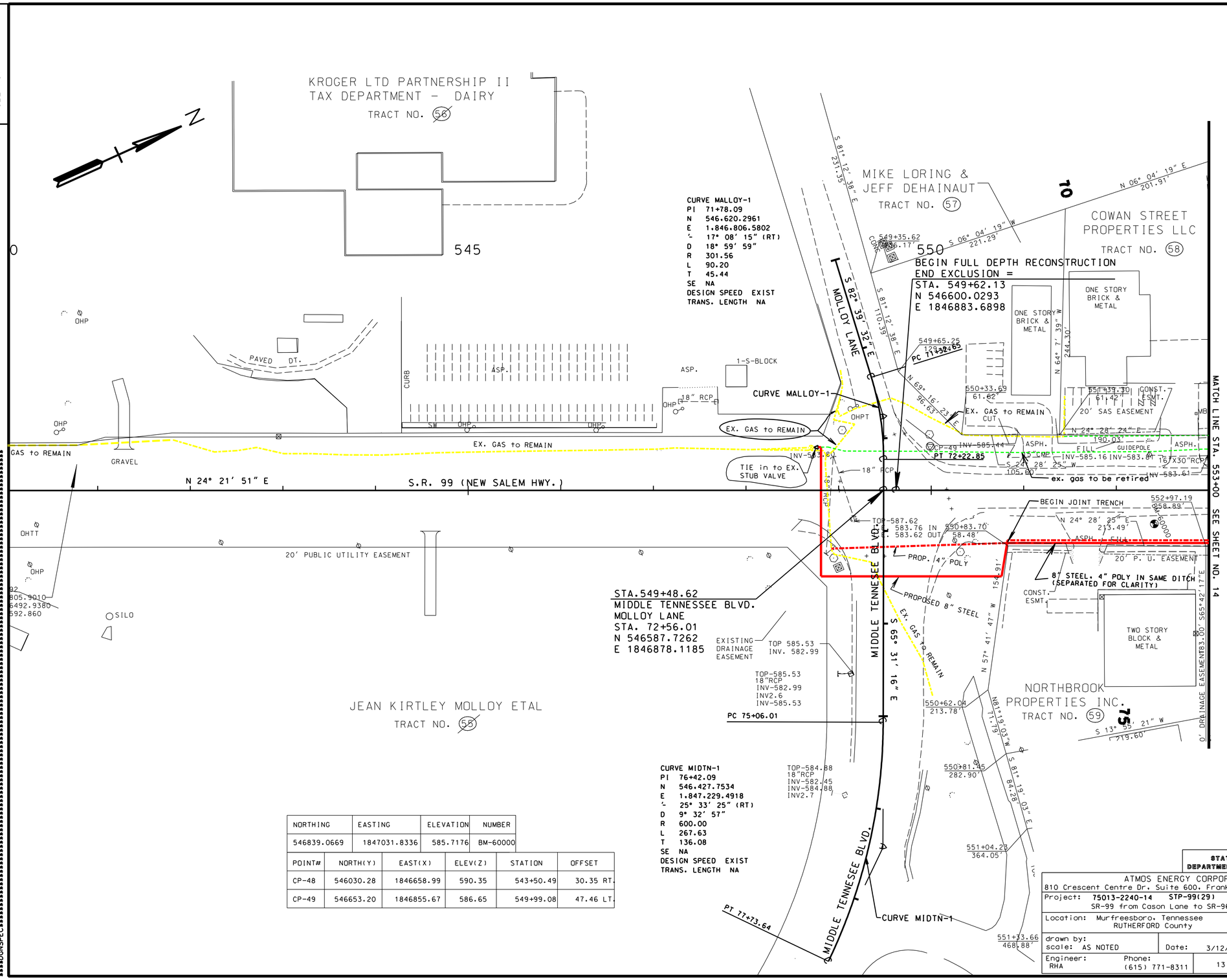

NORTHING	EASTING	ELEVATION	NUMBER
546839.0669	1847031.8336	585.7176	BM-60000

POINT#	NORTH(Y)	EAST(X)	ELEV(Z)	STATION	OFFSET
CP-48	546030.28	1846658.99	590.35	543+50.49	30.35 RT.
CP-49	546653.20	1846855.67	586.65	549+99.08	47.46 LT.

LEGEND

STYLE	ITEM
	SLOPE EASEMENT
	CONSTRUCTION EASEMENT

"ROW PLANS"

NOTE: SEE U-1 SHEETS FOR ABANDONED UTILITY LOCATIONS.

COORDINATE VALUES ARE NAD/83(1995) AND ARE DATUM ADJUSTED BY THE FACTOR 1.0000757 & TIED TO THE TCRN. VERTICAL DATUM IS NAVD 1988.

STATE OF TENNESSEE
DEPARTMENT OF TRANSPORTATION

ATMOS ENERGY CORPORATION
810 Crescent Centre Dr. Suite 600, Franklin, TN 37067-6226

Project: 75013-2240-14 STP-99(29)
SR-99 from Cason Lane to SR-96

Location: Murfreesboro, Tennessee
RUTHERFORD County

drawn by:
scale: AS NOTED
Date: 3/12/2010

Engineer: RHA
Phone: (615) 771-8311

13

Revision Dates
1 nn/nn/nnnn
2
3
4

Sheet: Un-nn
n of n

STATE OF TENNESSEE
DEPARTMENT OF TRANSPORTATION

PRESENT LAYOUT

STA. 540+50 TO STA. 553+00

SCALE: 1"= 50'

$$$$SYTIME$$$$$$$$
$$$$DGNSPEC$$$$$$$$

TENNESSEE D.O.T.
DESIGN DIVISION
FILE NO.

TYPE	YEAR	PROJECT NO.	SHEET NO.
R.O.W.	2009	STP-99(29)	14

POINT#	NORTH(Y)	EAST(X)	ELEV(Z)	STATION	OFFSET
CP-52	547041.45	1847115.75	585.53	554+60.04	29.28 RT.
CP-53	547545.52	1847343.48	583.46	560+12.13	30.52 LT.
CP-54	548061.52	1847499.11	587.95	565+46.40	28.11 LT.

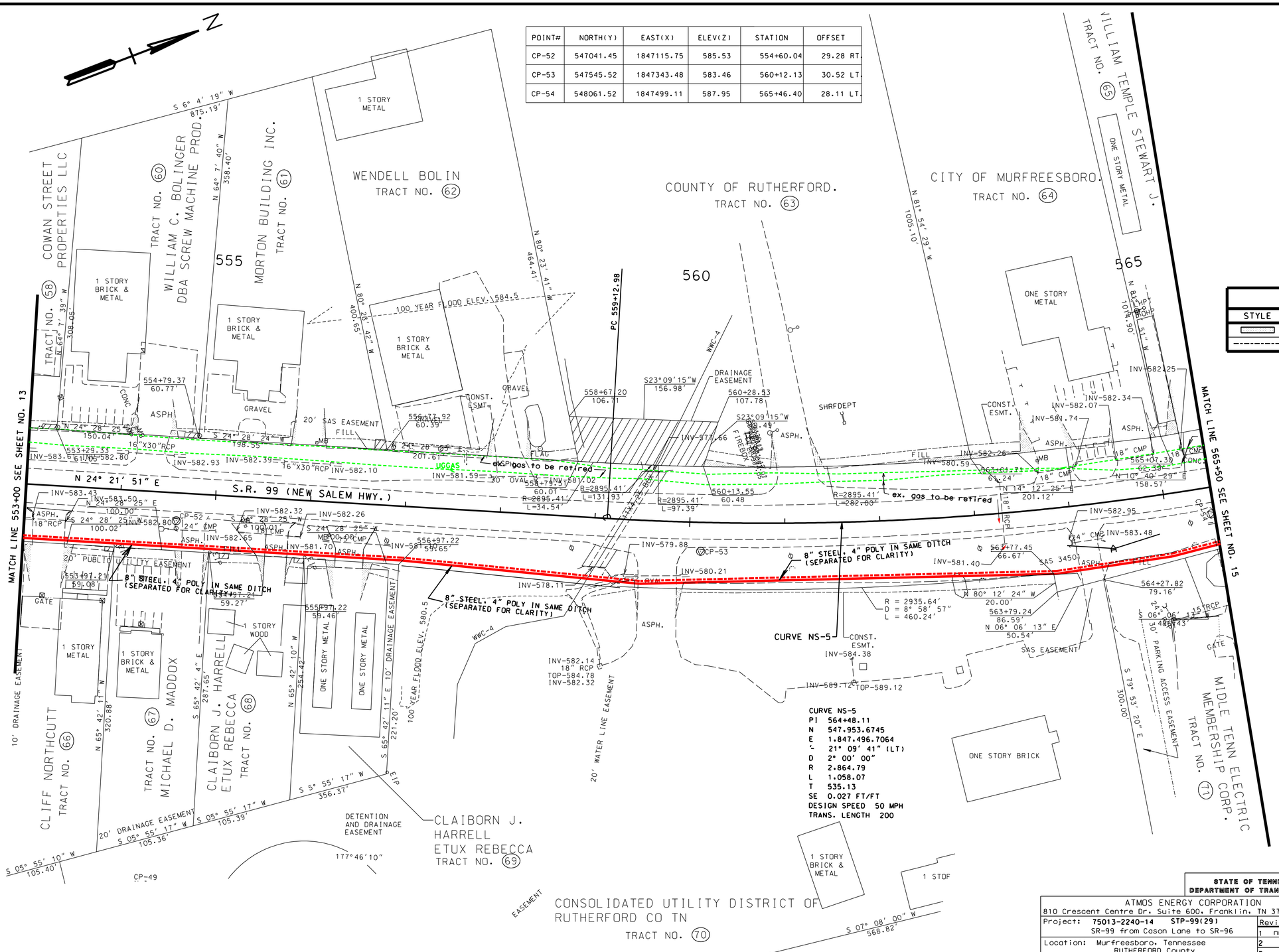

CURVE NS-5	
PI	564+48.11
N	547.953.6745
E	1.847.496.7064
Δ	21° 09' 41" (LT)
D	2° 00' 00"
R	2.864.79
L	1.058.07
T	535.13
SE	0.027 FT/FT
DESIGN SPEED	50 MPH
TRANS. LENGTH	200

LEGEND

STYLE	ITEM
	SLOPE EASEMENT
	CONSTRUCTION EASEMENT

"ROW PLANS"

NOTE: SEE U-1 SHEETS FOR ABANDONED UTILITY LOCATIONS.

COORDINATE VALUES ARE NAD/83(1995) AND ARE DATUM ADJUSTED BY THE FACTOR 1.0000757 & TIED TO THE TGN VERTICAL DATUM IS NAVD 1988.

STATE OF TENNESSEE
DEPARTMENT OF TRANSPORTATION

ATMOS ENERGY CORPORATION
810 Crescent Centre Dr. Suite 600, Franklin, TN 37067-6226

Project: 75013-2240-14 STP-99(29)
SR-99 from Cason Lane to SR-96

Location: Murfreesboro, Tennessee
RUTHERFORD County

drawn by:
scale: AS NOTED
Date: 3/12/2010

Engineer: RHA
Phone: (615) 771-8311

14

Revision Dates
1 nn/nn/nnnn
2
3
4

Sheet: Un-nn
n of n

STATE OF TENNESSEE
DEPARTMENT OF TRANSPORTATION

PRESENT LAYOUT

STA. 553+00 TO STA. 565+50

SCALE: 1"= 50'

$$$$SYTIME$$$$$$$$
$$$$DGNSPEC$$$$$$$$

TENNESSEE D.O.T.
DESIGN DIVISION
FILE NO.

TYPE	YEAR	PROJECT NO.	SHEET NO.
R.O.W.	2009	STP-99(29)	15

NORTHING	EASTING	ELEVATION	NUMBER
548904.8538	1847500.7491	588.2867	BM-37322

POINT#	NORTH(Y)	EAST(X)	ELEV(Z)	STATION	OFFSET
CP-55	548472.09	1847555.82	590.41	569+57.05	30.09 RT.
CP-56	548424.85	1847964.71	593.51	569+37.72	441.18 RT.
CP-57	548957.80	1847539.24	589.50	574+40.08	19.20 LT.

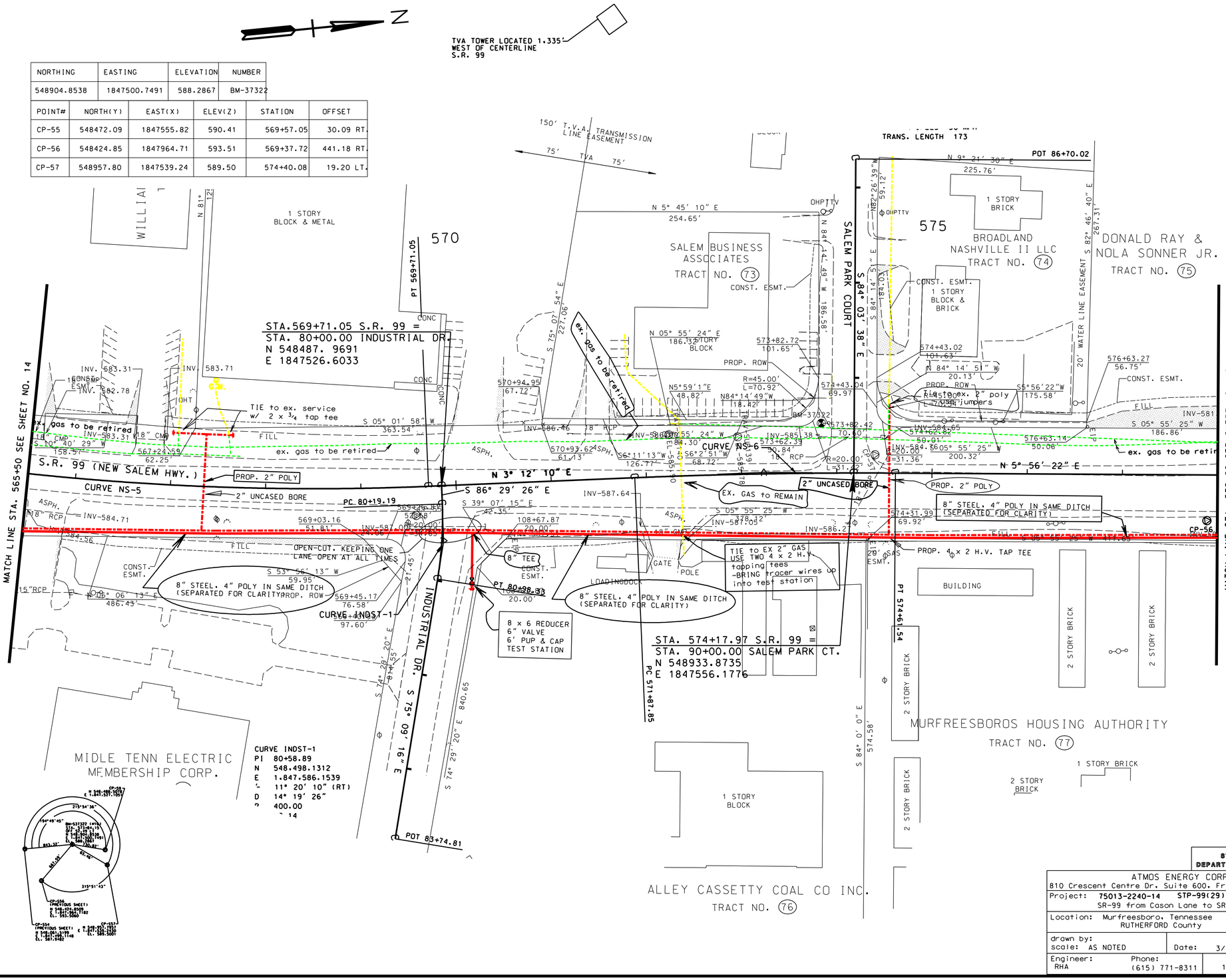

LEGEND

STYLE	ITEM
	SLOPE EASEMENT
	CONSTRUCTION EASEMENT

"ROW PLANS"

NOTE: SEE U-1 SHEETS FOR ABANDONED UTILITY LOCATIONS.

COORDINATE VALUES ARE NAD/83(1995) AND ARE DATUM ADJUSTED BY THE FACTOR 1.0000757 & TIED TO THE TCRN VERTICAL DATUM IS NAVD 1988.

STATE OF TENNESSEE
DEPARTMENT OF TRANSPORTATION

ATMOS ENERGY CORPORATION
810 Crescent Centre Dr. Suite 600. Franklin. TN 37067-6226

Project: 75013-2240-14 STP-99(29)
SR-99 from Cason Lane to SR-96

Location: Murfreesboro. Tennessee
RUTHERFORD County

drawn by:
scale: AS NOTED
Date: 3/12/2010

Engineer: RHA
Phone: (615) 771-8311
15

Revision Dates
1 nn/nn/nnnn
2
3
4

Sheet: Un-nn
n of n

STATE OF TENNESSEE
DEPARTMENT OF TRANSPORTATION

PRESENT LAYOUT

STA. 565+50 TO STA. 578+00

SCALE: 1"= 50'

$$$$SYTME$$$$$$$$
$$$$DGNSPEC$$$$$$$$

TENNESSEE D.O.T.
DESIGN DIVISION
FILE NO.

TYPE	YEAR	PROJECT NO.	SHEET NO.
R.O.W.	2009	STP-99(29)	16

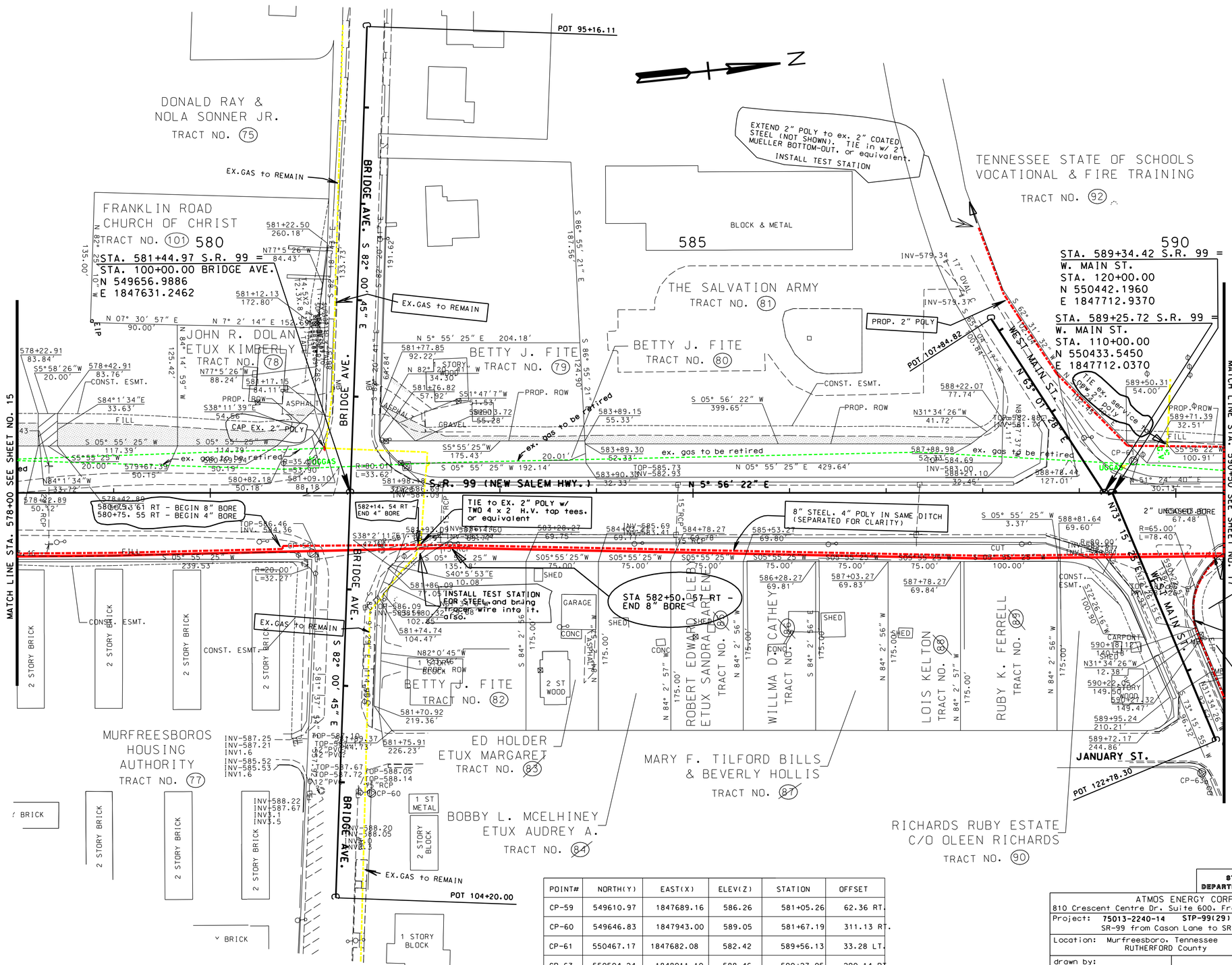

LEGEND	
STYLE	ITEM
	SLOPE EASEMENT
	CONSTRUCTION EASEMENT

"ROW PLANS"

NOTE: SEE U-1 SHEETS FOR ABANDONED UTILITY LOCATIONS.

COORDINATE VALUES ARE NAD/83(1995) AND ARE DATUM ADJUSTED BY THE FACTOR 1.0000757 & TIED TO THE TCRN VERTICAL DATUM IS NAVD 1988.

POINT#	NORTH(Y)	EAST(X)	ELEV(Z)	STATION	OFFSET
CP-59	549610.97	1847689.16	586.26	581+05.26	62.36 RT.
CP-60	549646.83	1847943.00	589.05	581+67.19	311.13 RT.
CP-61	550467.17	1847682.08	582.42	589+56.13	33.28 LT.
CP-63	550504.24	1848011.10	588.46	590+27.05	290.14 RT.

STATE OF TENNESSEE
DEPARTMENT OF TRANSPORTATION

ATMOS ENERGY CORPORATION
810 Crescent Centre Dr. Suite 600, Franklin, TN 37067-6226

Project: 75013-2240-14 STP-99(29)
SR-99 from Cason Lane to SR-96

Location: Murfreesboro, Tennessee
RUTHERFORD County

drawn by:
scale: AS NOTED
Date: 3/12/2010

Engineer: RHA
Phone: (615) 771-8311

16

Revision Dates
1 nn/nn/nnnn
2
3
4

Sheet: Un-nn
n of n

STATE OF TENNESSEE
DEPARTMENT OF TRANSPORTATION

PRESENT LAYOUT

STA. 578+00 TO STA. 590+50

SCALE: 1"= 50'

$$$$SYTIME$$$$$$$$
$$$$DGNSPEC$$$$$$$$

TENNESSEE D.O.T.
DESIGN DIVISION
FILE NO.

TYPE	YEAR	PROJECT NO.	SHEET NO.
R.O.W.	2009	STP-99(29)	17

NORTHING	EASTING	ELEVATION	NUMBER
550777.8343	1847706.9948	586.9491	BM-60002

POINT#	NORTH(Y)	EAST(X)	ELEV(Z)	STATION	OFFSET
CP-64	550898.04	1847729.36	581.56	593+89.58	30.84 LT.
CP-66	551047.06	1848035.67	575.29	595+69.49	258.41 RT.
CP-35309	551020.79	1847495.78	575.65	594+87.50	275.86 LT.

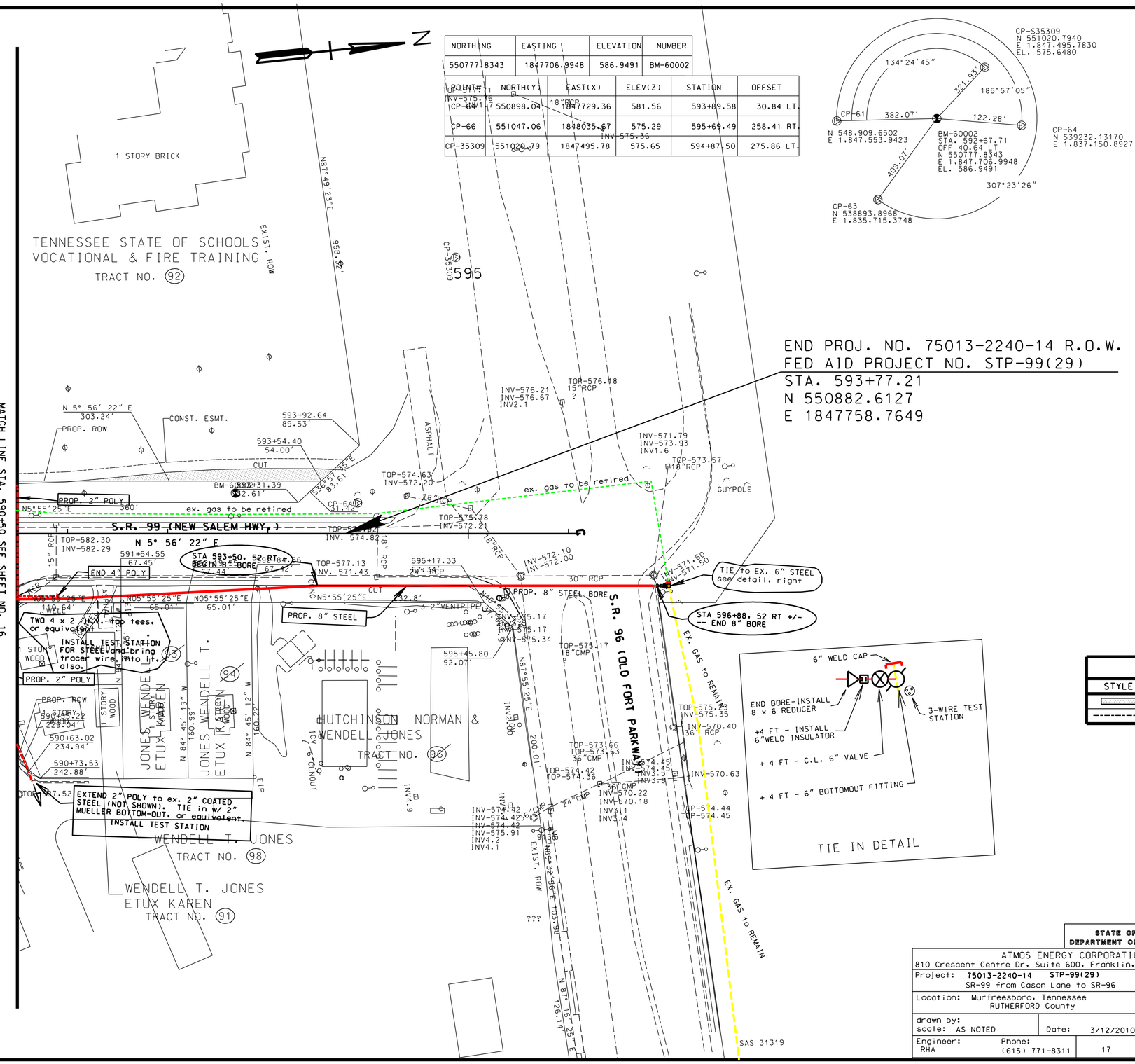

LEGEND	
STYLE	ITEM
	SLOPE EASEMENT
----------	CONSTRUCTION EASEMENT

"ROW PLANS"

NOTE: SEE U-1 SHEETS FOR ABANDONED UTILITY LOCATIONS.

COORDINATE VALUES ARE NAD/83(1995) AND ARE DATUM ADJUSTED BY THE FACTOR 1.0000757 & TIED TO THE TGRN VERTICAL DATUM IS NAVD 1988.

STATE OF TENNESSEE
DEPARTMENT OF TRANSPORTATION

ATMOS ENERGY CORPORATION
810 Crescent Centre Dr. Suite 600, Franklin, TN 37067-6226

Project: 75013-2240-14 STP-99(29)
SR-99 from Cason Lane to SR-96

Location: Murfreesboro, Tennessee
RUTHERFORD County

drawn by:
scale: AS NOTED
Date: 3/12/2010

Engineer: RHA
Phone: (615) 771-8311

17

Revision Dates
1 nn/nn/nnnn
2
3
4

Sheet: Un-nn
n of n

STATE OF TENNESSEE
DEPARTMENT OF TRANSPORTATION

PRESENT LAYOUT

STA. 590+50 TO STA. 596+12

SCALE: 1"= 50'

$$$$SYTIME$$$$$$$
$$$DGNSPEC$$$$$$$